

539.52


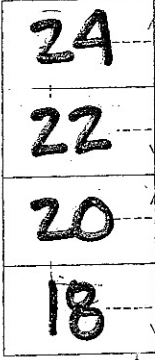
COM

10' WIDE LAND  
COMMON OPEN

R3 ZONE

LMU

N 80°57'36" E



SNOW REMOVAL EASEMENT

50.00'

+3+58



+3+00

PROPOSED PRIVATE RW

Woodrow

Building Setback Line

387.36'


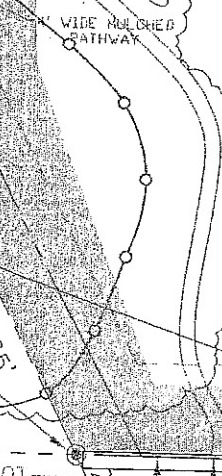


Proposed Sewer Lateral (Typ)

CARTWAY

+2+00

+1+00



SHED

AXLE (FOUND)

LMU ZONE

1 STORY HOUSE

BIT. PAVING

PROPOSED STREET LIGHT

ADA Ramped w/ Striping

IRON PIPE (FOUND)

KINNEMAN ROAD



55' R/W

100'

283.75'

71.0'

PAVING

ST